







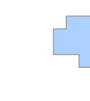










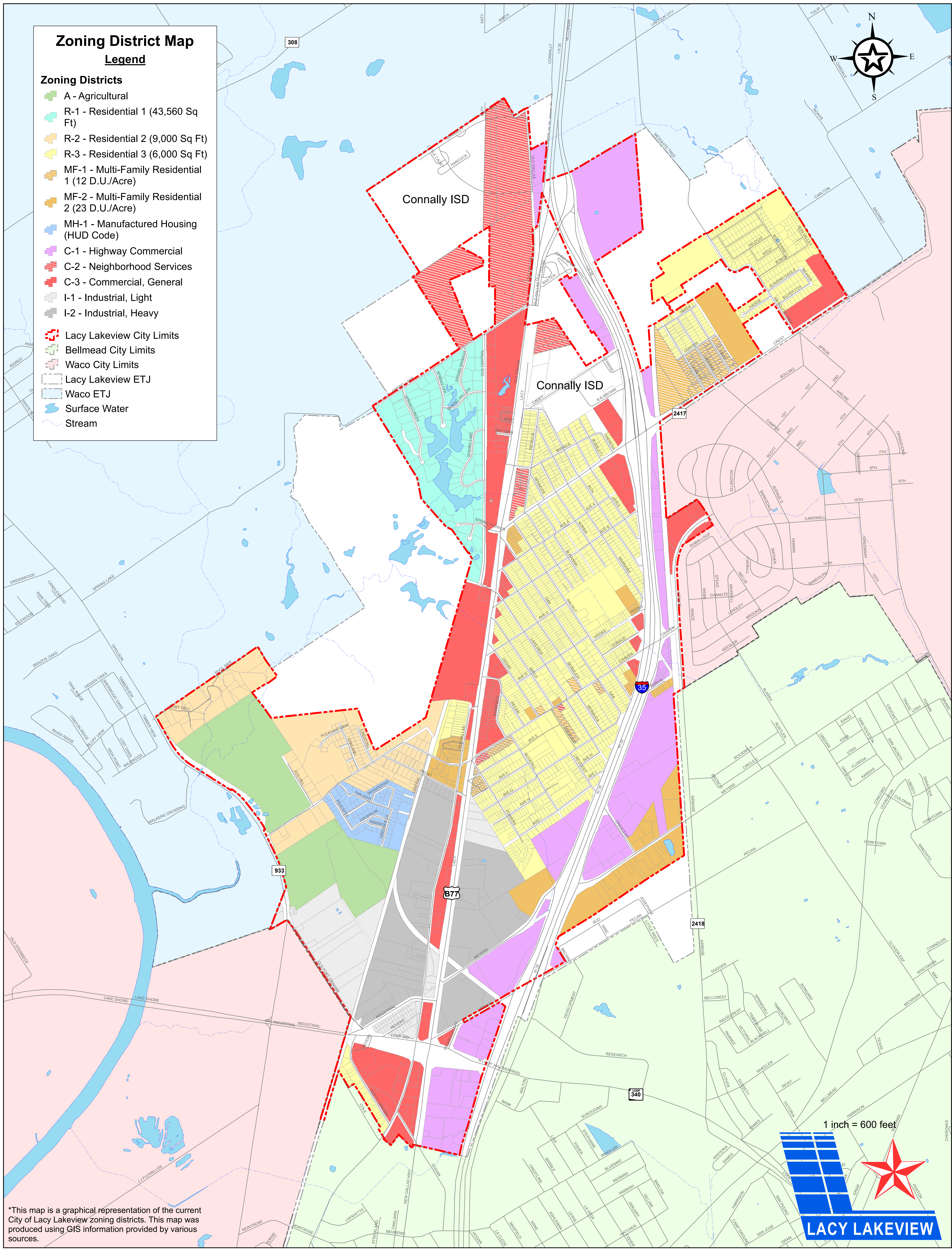
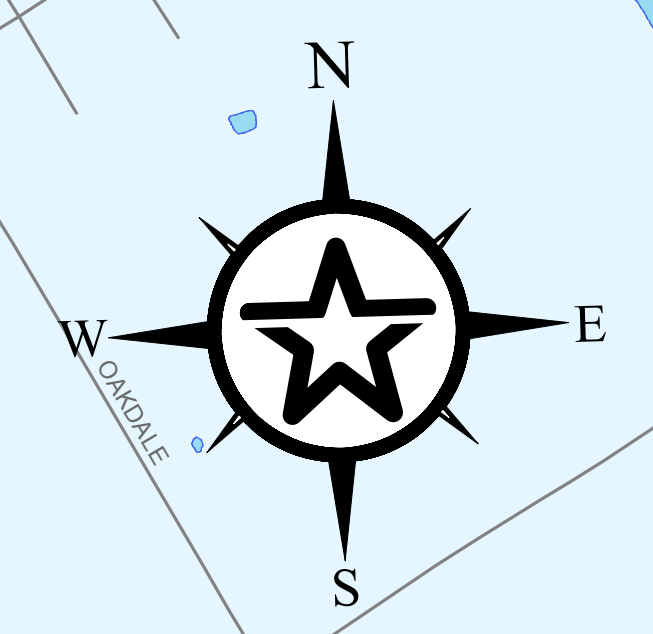


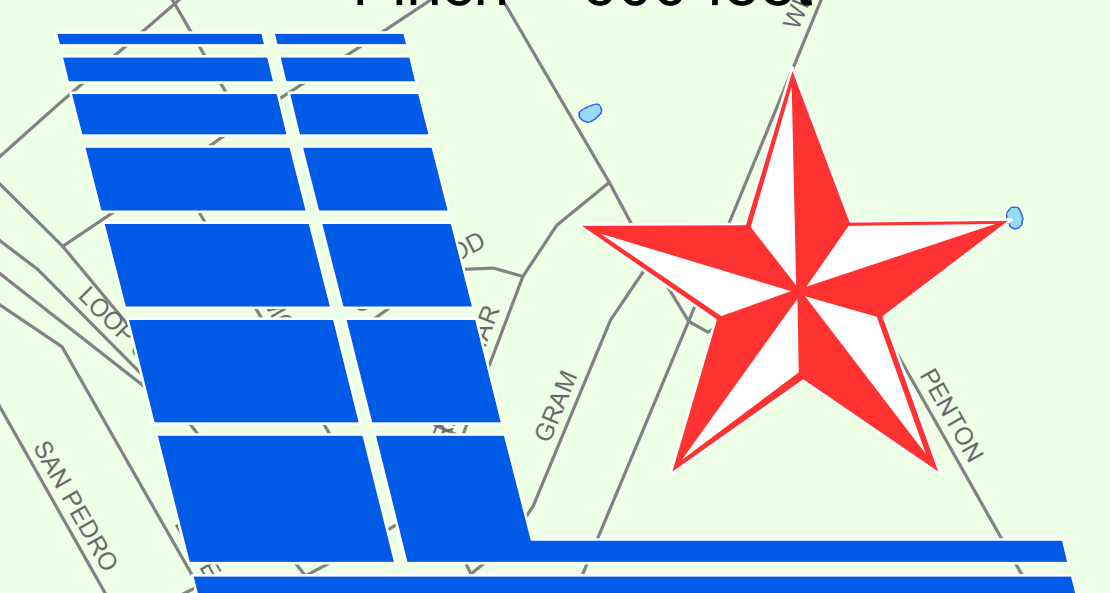
Zoning District Map Legend

Zoning Districts

-  A - Agricultural
-  R-1 - Residential 1 (43,560 Sq Ft)
-  R-2 - Residential 2 (9,000 Sq Ft)
-  R-3 - Residential 3 (6,000 Sq Ft)
-  MF-1 - Multi-Family Residential 1 (12 D.U./Acre)
-  MF-2 - Multi-Family Residential 2 (23 D.U./Acre)
-  MH-1 - Manufactured Housing (HUD Code)
-  C-1 - Highway Commercial
-  C-2 - Neighborhood Services
-  C-3 - Commercial, General
-  I-1 - Industrial, Light
-  I-2 - Industrial, Heavy
-  Lacy Lakeview City Limits
-  Bellmead City Limits
-  Waco City Limits
-  Lacy Lakeview ETJ
-  Waco ETJ
-  Surface Water
-  Stream



1 inch = 600 feet



*This map is a graphical representation of the current City of Lacy Lakeview zoning districts. This map was produced using GIS information provided by various sources.